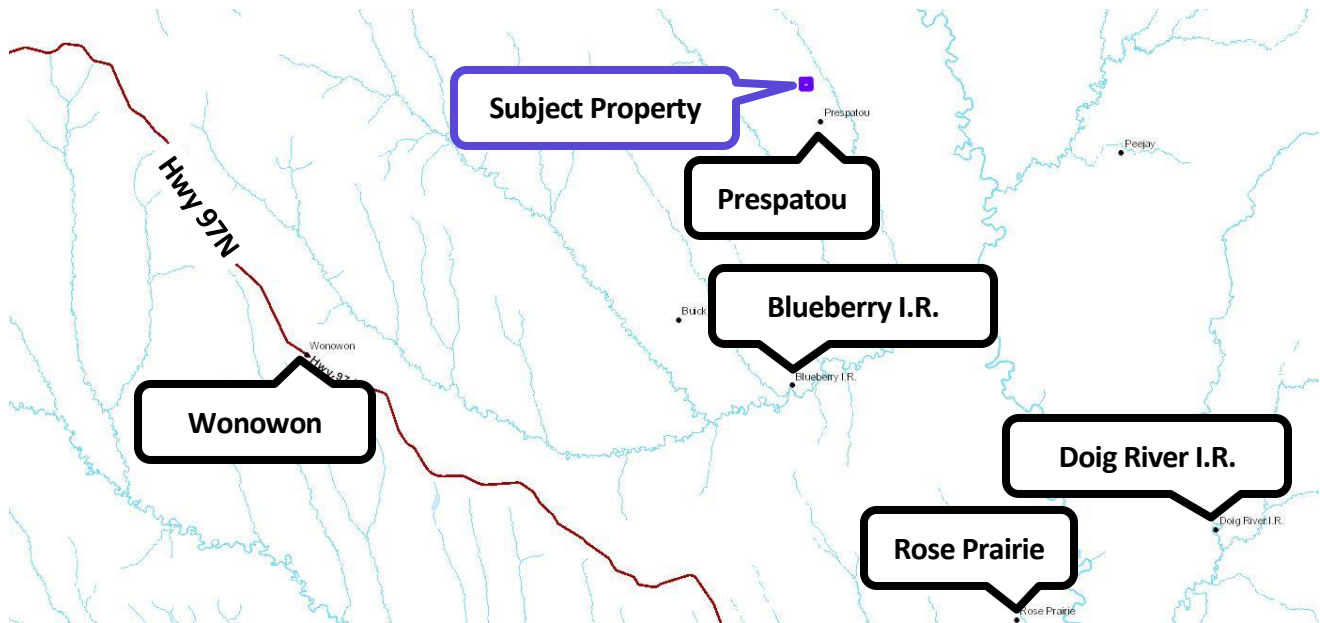



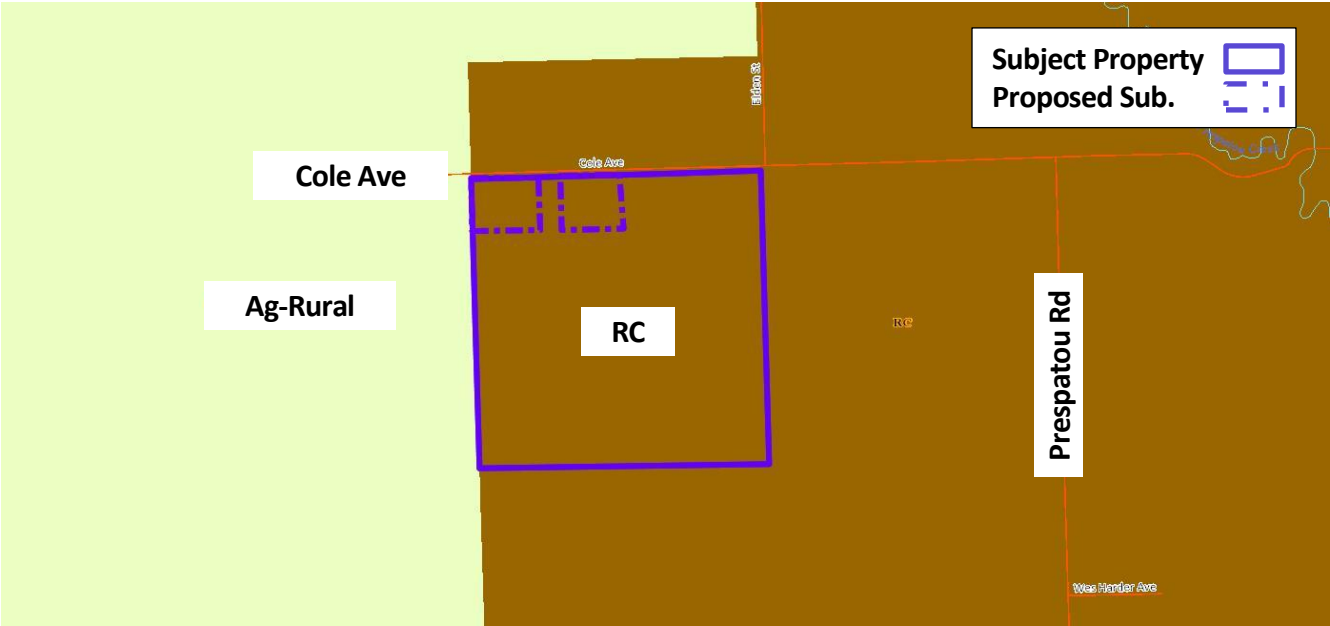
**Location:** Prespatou



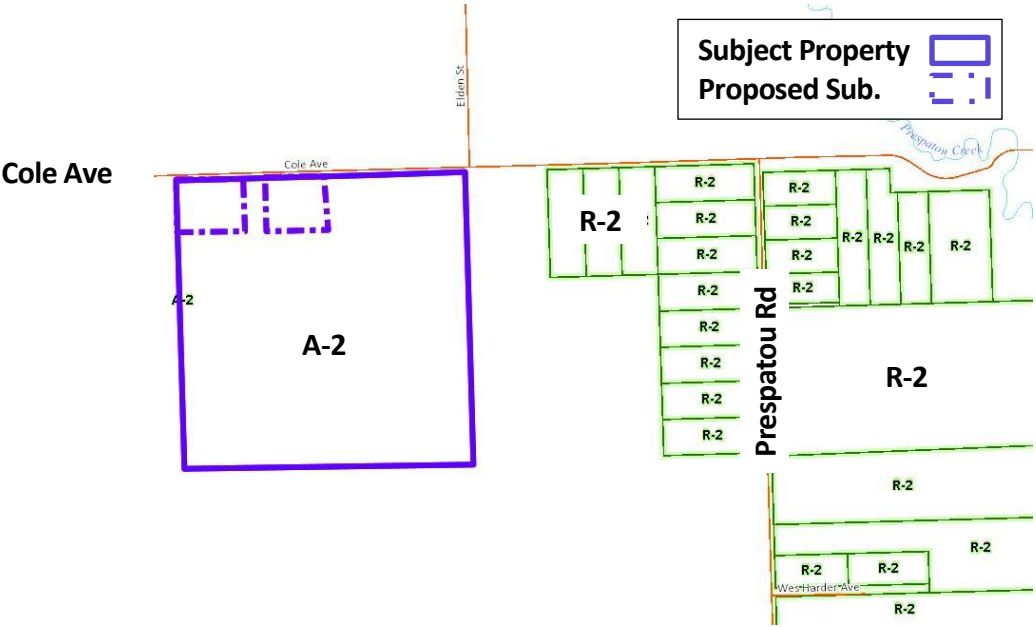
**Aerial imagery**



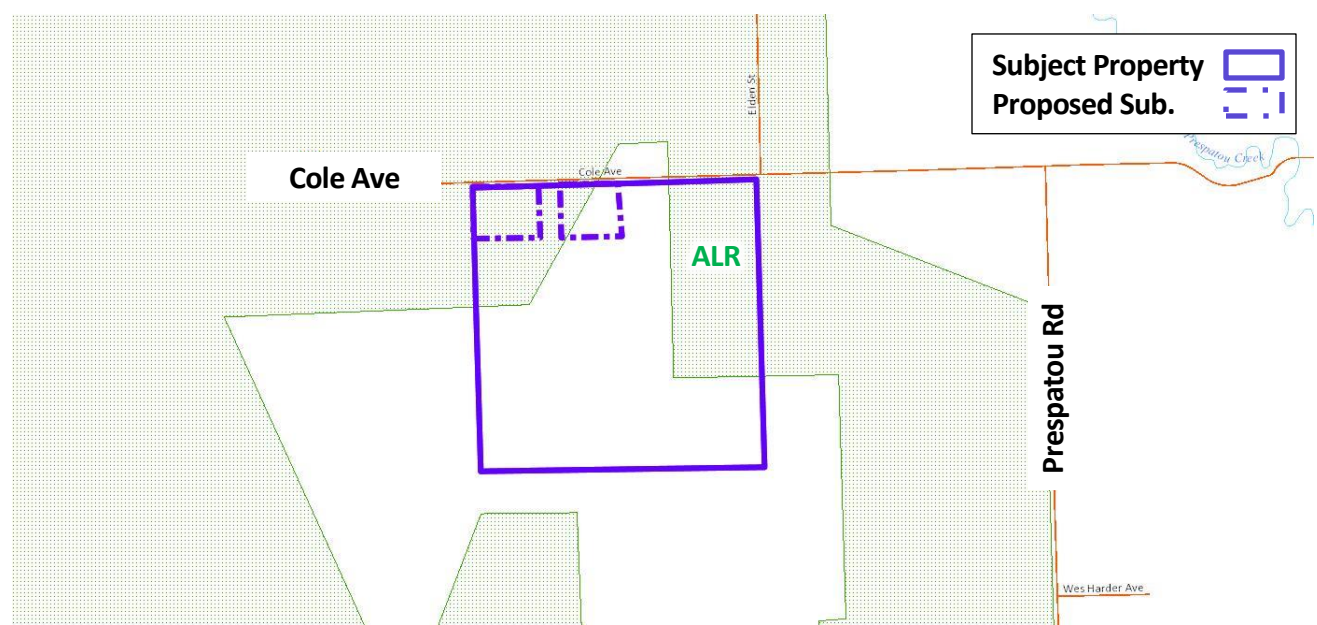
**PRRD Rural Community Plan Bylaw No. 1940, 2011: Rural Community (RC)**



**PRRD Zoning Bylaw No. 1000, 1996: Large Agricultural Holdings Zone (A-2)**



Agricultural Land Reserve: Partially Within



CLI Soil Classification:  $4^8x5^2w$  &  $O^65^4w$

