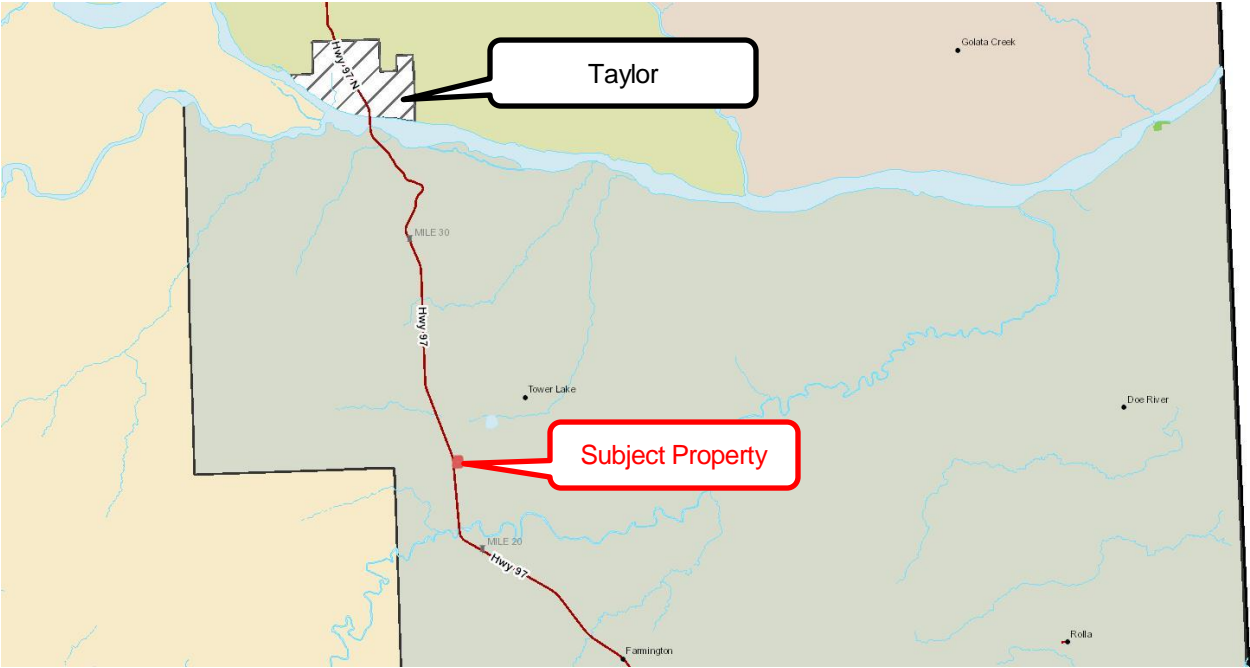
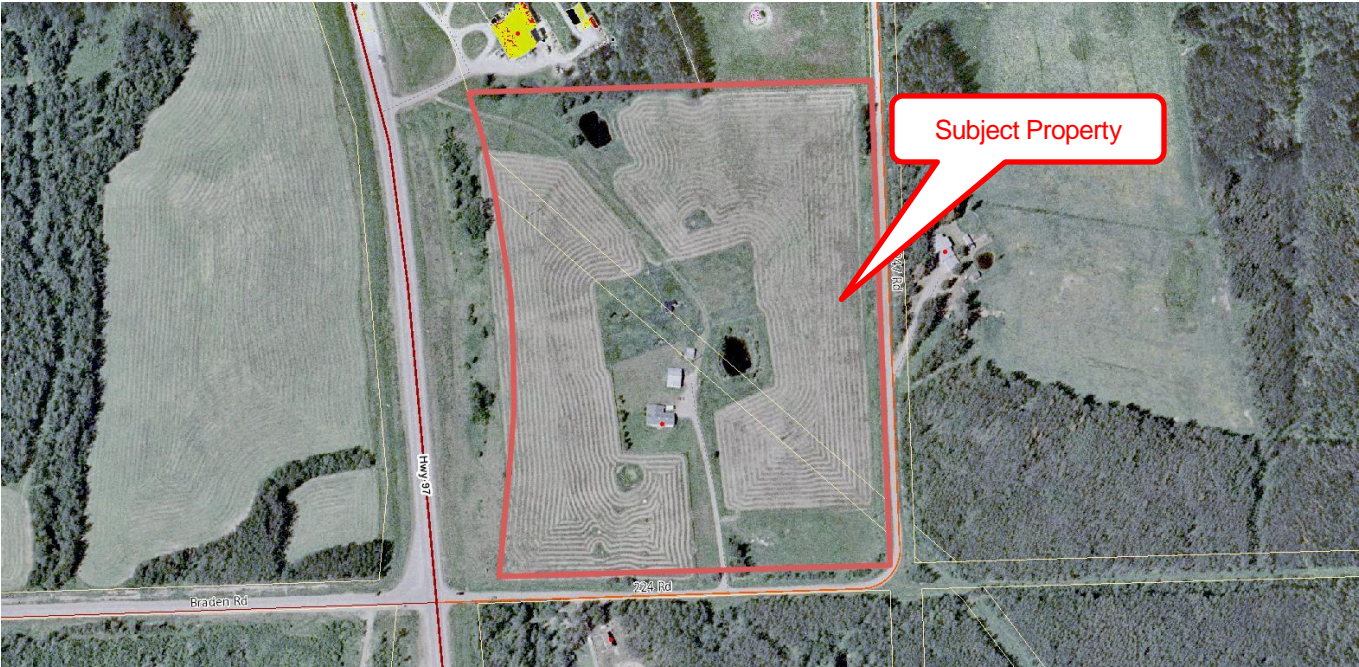


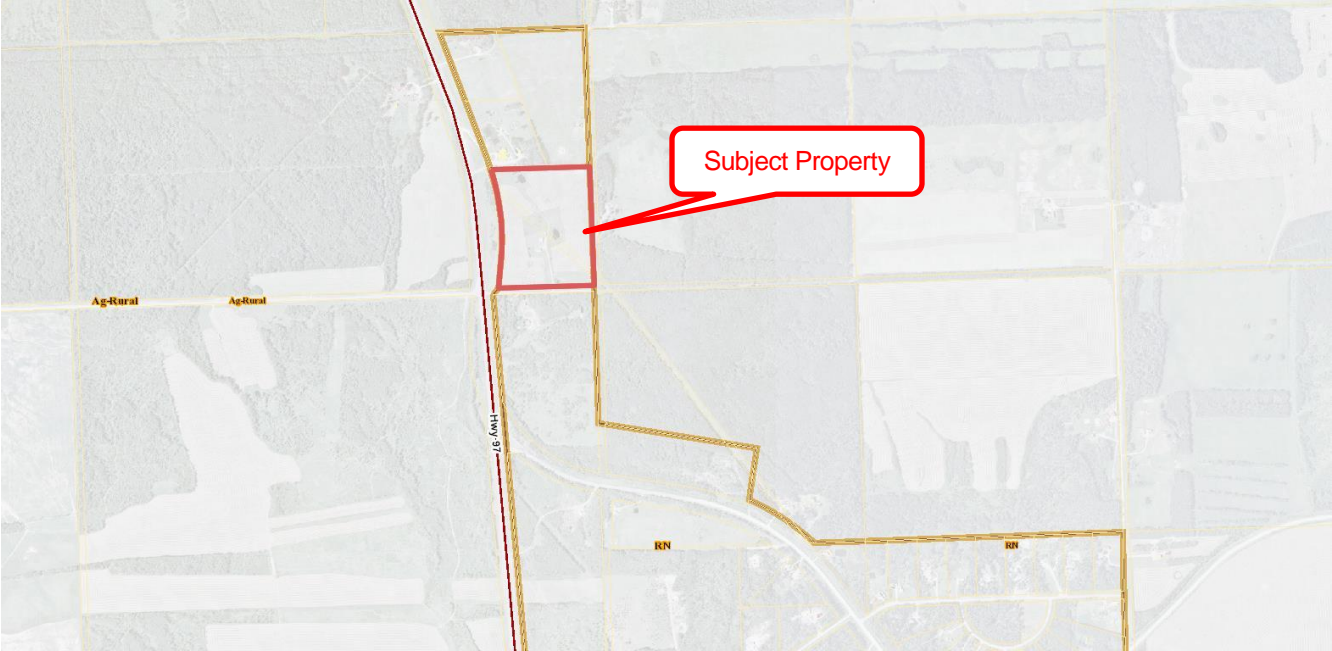
Context Photo



Air Photo:



**Peace River Regional District Rural Official Community Plan Bylaw No. 1940, 2011 (Rural Neighbourhood)**

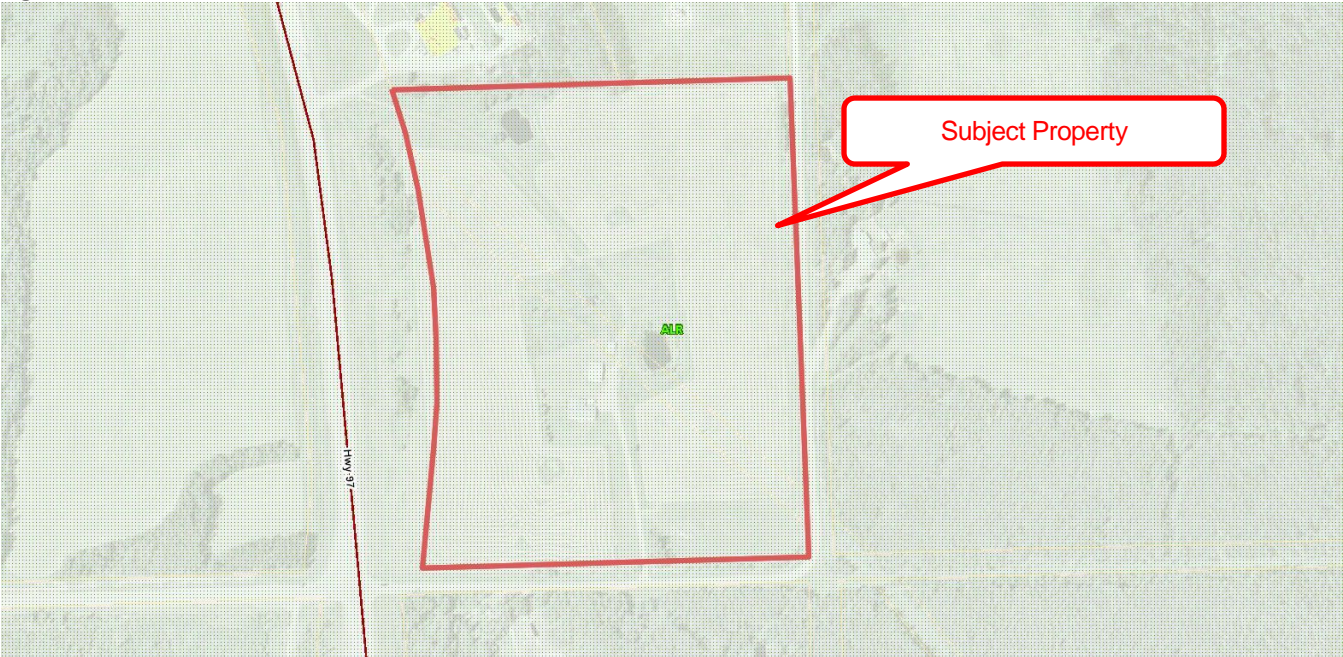


**Peace River Liard Regional District Dawson Creek Rural Area Zoning Bylaw No. 479, 1986 RR-4 (Small Holdings) Zone**





Agricultural Land Reserve



Soil Classification (4x)

